Hector Maru Oil Spill

Location: 29' 21.9N, 94'53.6W
Galveston Bay. Texas City, TX
NOAA Chart 11324
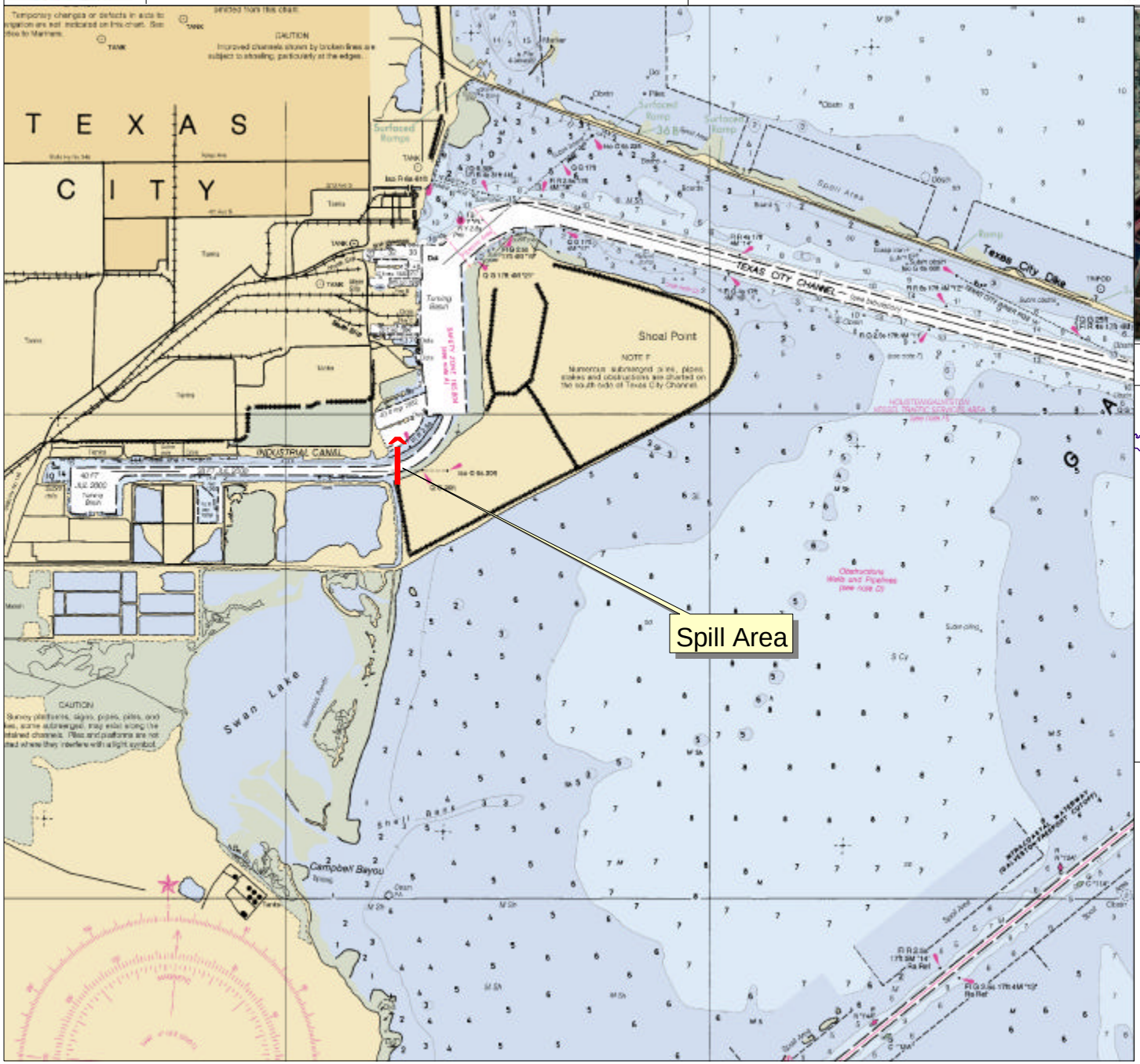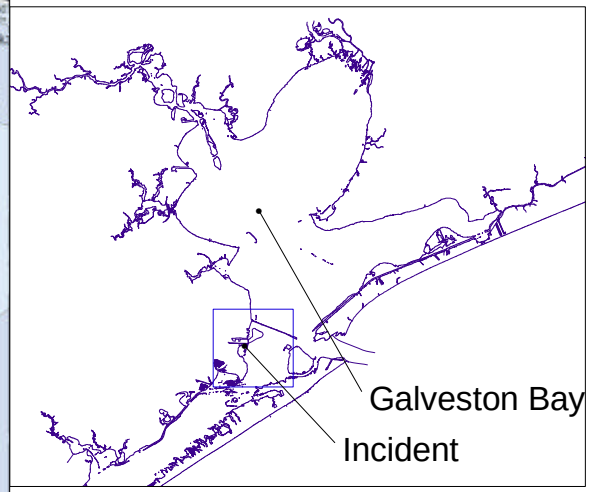
Prepared by the the NOAA Damage Assessment and Restoration Program @ 0930 EST on 3/15/01.
For more information please call 727-570-5391 x232